

# EACC – Bawdsey 9<sup>th</sup> Radar Run & Mopedjumble








Sunday 15<sup>th</sup> April 2012. Mopedjumble opens from 9:30am. Run sets off at 11:00am.  
Jumble re-opens upon return from run at 2:00pm until 3.30pm.

## Shortened route for cyclemotors – Outward Leg.

- (Miles) (marker) Right from Bromeswell Village Hall. ►
- ◄◄◄ Left at “T” junction onto A1152.
- 0.1 ►►► swing right at fork on B1084 towards Orford.
- 3.5 ►►► Right at fork to Butley. *“Butley Clumps” – groups of 4 Beech trees with a Scots Pine in the middle, planted by the monks, most are now cut down to stumps. Butley Priory Gatehouse.*
- 4.9 ►►► Right at junction, Hollesley/Butley High Corner, swings left at Butley Abbey
- ..▲.. follow road through Capel St Andrew,
- 7.2 ..▲.. continue over crossroads, towards Hollesley/Bawdsey.
- 8.1 ◄◄◄ Left at Watertower to Hollesley Bay Colony, down “Woodbridge Walk”, up “Oak Hill”, past Prison.
- 9.6 ◄◄◄ **Right** at junction, Alderton/Bawdsey, past church. **(The mopeds will turn left at this junction – cyclemotorists should ignore the left arrow and turn right instead.)**
- 10.1 ◄◄◄ Left at “T” junction Alderton/Bawdsey.
- 10.3 ►►► Right towards Shottisham, “Bushy Lane”. (Pink house on corner).
- 11.2 ►►► Right at “T” junction towards Shottisham. Swings left at ‘Holy Stile’ and continue through Shottisham village.
- 12.7 ..▲.. Straight on at “T” junction, B1083 towards “Alderton & Bawdsey”
- 13.3 ►►► Right at ‘New Cottages’ to “Ramsholt”  
**Caution:** Mud on road.
- 14.5 ►►► Right to **“Ramsholt Arms”**  
**Caution:** Road Humps.
- 15.3 miles Road ends at River Deben, Ramsholt Dock and Quay.  
*Ramsholt Arms Pub*

## EACC – Bawdsey 9<sup>th</sup> Radar Run & Mopedjumble

### Shortened route for cyclemotors –Return Leg

- (Miles) (marker) Out of *Ramsholt Arms* car park and back up road
- 0.8  Right at “T” junction.
- 1.1  Road swings left to Alderton/Bawdsey, and continue into village
- 2.6  **Left** at junction B1083, toward Woodbridge/Ipswich. **(The mopeds will turn right in Alderton and carry on to Bawdsey – cyclemotorists should turn left instead.)**
- 5.3  Left. Follow B1083 Ipswich/Woodbridge. Through Sutton, follow B1083.
- 9.3  Right at roundabout A1152 back to Bromeswell.  
**Caution:** Expect some traffic on this ‘A’ road section.
- 9.4  Left up Common Lane to Bromeswell.
- 10.0  Right turn at “T” junction “School Lane” back to Bromeswell Village Hall.
- 10.4 miles Return to Village Hall  
**Total 25.7 miles.**

#### **Directions to collecting point at Bromeswell Village Hall. Car Parking outside Hall:**

From A12 around Woodbridge, take A1152 from roundabout towards Snape/Rendlesham. Over Wilford Bridge Crossing to Roundabout and left following A1152 Snape/Rendlesham. Continue past Common Lane, staying on A1152, and take 2<sup>nd</sup> left, “School Lane” to Bromeswell. **Village Hall almost immediately on Left.**

Mopedjumble traders may set up within the Village Hall or the car park

The hall will be secured during the period the Run operates, 11am – 2pm.